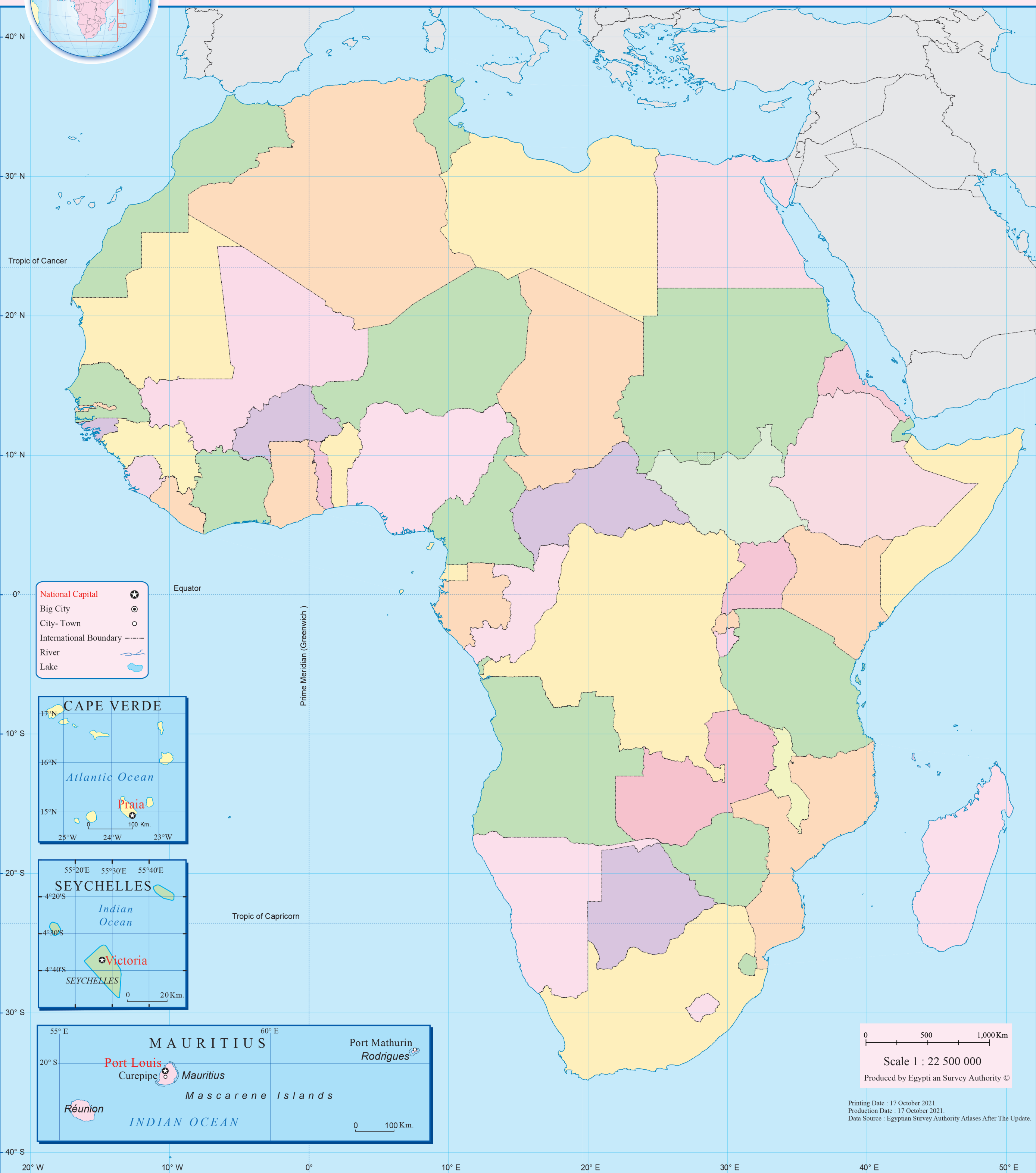
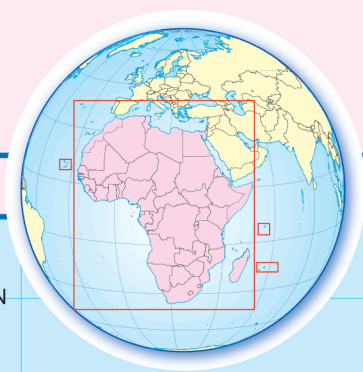


AFRICA (POLITICAL)

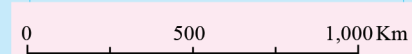


National Capital (star in circle)
Big City (circle with dot)
City- Town (open circle)
International Boundary (dashed line)
River (blue line)
Lake (blue area)

CAPE VERDE
17°N
16°N
15°N
Atlantic Ocean
Praia
100 Km.
25°W 24°W 23°W

SEYCHELLES
55°20'E 55°30'E 55°40'E
4°20'S
4°30'S
4°40'S
Indian Ocean
Victoria
SEYCHELLES
20 Km.

MAURITIUS
Port Mathurin
Rodrigues
Port Louis
Curepipe
Mauritius
Mascarene Islands
Réunion
INDIAN OCEAN
100 Km.



Scale 1 : 22 500 000

Produced by Egyptian Survey Authority ©

Printing Date : 17 October 2021.
Production Date : 17 October 2021.
Data Source : Egyptian Survey Authority Atlases After The Update.